

Map data ©2017 Google 2000 ft

1228 PA-87

Montoursville, PA 17754

Get on I-180 E

- ↑ 1. Head southwest on N Loyalsock Ave toward Fairview Dr 35 s (0.3 mi)


- ↗ 2. Turn right to merge onto I-180 E 20 ft


- 0.3 mi


Follow I-180 E and US-15 S to PA-45 W/W Market St in Linntown

- ↗ 3. Merge onto I-180 E 31 min (29.9 mi)

- 20.9 mi

-  4. Take the Interstate 80 W exit toward Bellefonte



0.4 mi
-  5. Merge onto I-80 W


1.4 mi
-  6. Take exit 210A to merge onto US-15 S toward Lewisburg


7.1 mi


Continue on PA-45 W. Drive to Thomas Dam Rd in Hartley Township


36 min (22.1 mi)


-  7. Turn right onto PA-45 W/W Market St
 [Continue to follow PA-45 W](#)


16.5 mi
-  8. Turn left onto Fairground Rd


0.7 mi
-  9. Turn left onto PA-235 S


1.1 mi
-  10. Continue straight onto Lincoln Chapel Rd

0.8 mi
-  11. Turn left onto Paddy Mountain Rd

0.7 mi
-  12. Turn right onto Creek Rd

1.9 mi
-  13. Continue onto Trails End Rd

0.1 mi
-  14. Continue straight onto T304

407 ft
-  15. Slight right onto Thomas Dam Rd

0.2 mi

426 Thomas Dam Rd

Millmont, PA 17845

These directions are for planning purposes only. You may find that construction projects, traffic, weather, or other events may cause conditions to differ from the map results, and you should plan your route accordingly. You must obey all signs or notices regarding your route.